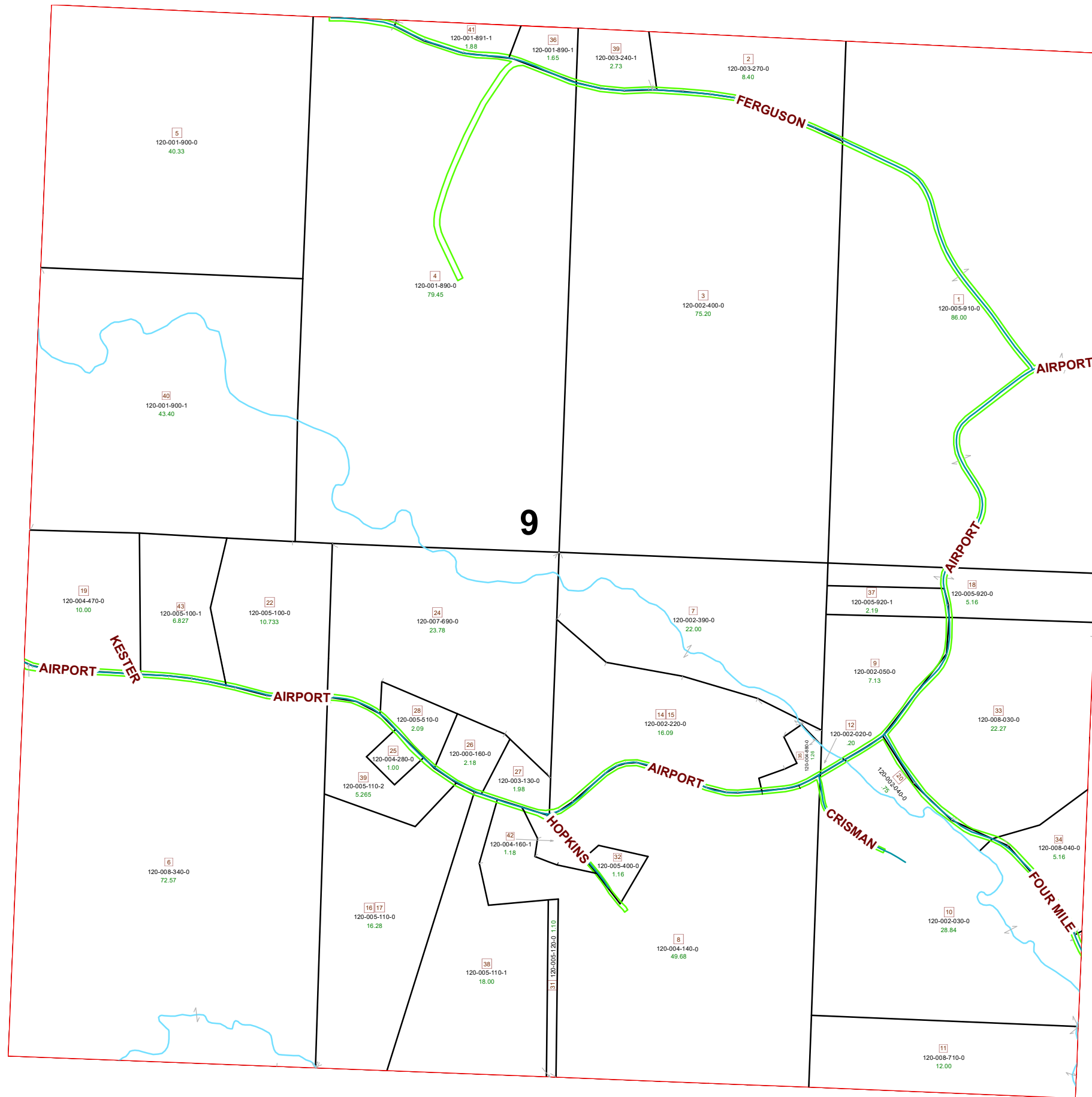
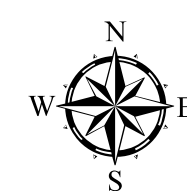


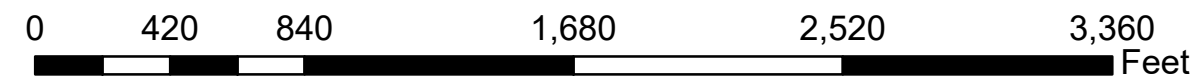
MEIGSVILLE TOWNSHIP SECTION 09 R11 TWP 10 MORGAN COUNTY, OHIO



PIN	VOL	PAG	Owner	LegalDescr	Acres
120-004-160-1	OR227	1571	CHRISTOPHER & MACKENZIE JADWIN	R11 T10 S09 SD 42	1.18
120-002-390-0	OR116	206	DAVIS HARVEY ANN DAVIS ARNSON E	R11 T10 S09 SD 7 U	22
120-002-400-0	OR116	206	DAVIS HARVEY ANN DAVIS ARNSON E	R11 T10 S09 SD 3 U	75.2
120-004-880-0	OR233	4608	FISHER DERICK & SHALIA	R11 T10 S09 SD 35	1.264
120-004-140-0	OR228	1452	FORSHEY DESMOND & CHERYL RUTH &	R11 T10 S09 SD 8 S	49.68
120-000-160-0	OR234	5871	GALLOWAY MICHAEL R & PATRICIA J	R11 T10 S09 SD 26	2.18
120-003-130-0	D.V 177	34	GEORGE GARY D & BETTY L	R11 T10 S09 SD 27	1.98
120-003-270-0	OR201	29	GLENN MONA & ANNA & RITA HOWAR	R11 T10 S09 SD 2 U	8.401
120-003-240-1	OR201	29	GLENN MONA & ANNA & RITA HOWAR	R11 T10 S09 SD 39	2.734
120-008-340-0	OR36	646	HOPKINS JAMES M & RHONDA C	R11 T10 S09 SD 6 S	72.571
120-004-280-0	OR60	682	HURST SARA L	R11 T10 S09 SD 25	1
120-005-110-2	OR75	436	HURST SARA L	R11 T10 S09 SD 39	5.265
120-004-470-0	OR220	871	KESTER WILLIAM R	R11 T10 S09 SD 19	10
120-001-900-1	OR220	872	KESTER WILLIAM R	R11 T10 S09 SD 40	43.395
120-005-400-0	D.V 159	411	MANNING GARY M & JERYL	R11 T10 S09 SD 32	1.16
120-005-510-0	D.V 176	513	MAYLE TERRY L & LINDA A	R11 T10 S09 SD 28	2.09
120-007-690-0	OR219	1152	MIDNIGHT MAGS RANCH LLC	R11 T10 S09 SD 24	23.78
120-005-100-0	OR233	4245	MIDNIGHT MAGS RANCH LLC	R11 T10 S09 SD 22	10.733
120-001-890-0	OR174	630	MIDNIGHT MAGS RANCH LLC	R11 T10 S09 SD 4	79.45
120-001-900-0	OR174	630	MIDNIGHT MAGS RANCH LLC	R11 T10 S09 SD 5	40.325
120-001-891-1	OR222	2128	MIDNIGHT MAGS RANCH LLC	R11 T10 S09 SD 41	1.88
120-005-920-0	D.V 170	121	MURRELL MICHAEL W & BARBARA O	R11 T10 S09 SD 18	5.164
120-005-910-0	D.V 170	121	MURRELL MICHAEL W & BARBARA O	R11 T10 S09 SD 1	86
120-005-120-0	OR41	117	ONEY RICHARD LEE & CATHY J TOD-A	R11 T10 S09 SD 31	1.1
120-005-110-1	OR41	117	ONEY RICHARD LEE & CATHY J TOD-A	R11 T10 S09 SD 38	18
120-005-110-0	OR41	117	ONEY RICHARD LEE & CATHY J TOD-A	R11 T10 S09 SD 16-	16.275
120-001-890-1	D.V 195	468	ROEDER RICHARD J & CLAIRE F	R11 T10 S09 SD 36	1.654
120-005-100-1	OR234	5267	SEARL MADDI	R11 T10 S9 SD 43	6.827
120-002-220-0	OR207	3453	SHUSTER LESLIE A	R11 T10 S09 SD 14-	16.086
120-008-040-0	OR206	438	TTT SMITH PROPERTIES LLC	R11 T10 S09 SD 34	5.16
120-002-030-0	OR206	438	TTT SMITH PROPERTIES LLC	R11 T10 S09 SD 10	28.84
120-008-030-0	OR206	438	TTT SMITH PROPERTIES LLC	R11 T10 S09 SD 33	22.27
120-002-020-0	D.V 192	301	TTT SMITH PROPERTIES LLC	R11 T10 S09 SD 12	0.2
120-002-040-0	OR206	438	TTT SMITH PROPERTIES LLC	R11 T10 S09 SD 20	0.75
120-002-050-0	OR206	438	TTT SMITH PROPERTIES LLC	R11 T10 S09 SD 9	7.13
120-008-710-0	D.V 164	93	WHITE CHARLES M & BETTY J	R11 T10 S09 SD 11	12
120-005-920-1	OR228	1384	YERIAN WILLIAM R	R11 T10 S09 SD 37	2.186



Boundaries	
	Hydro
	Section
	Roads
	Lot
	Township
	County
	Parcel
	ROW



Disclaimer: The information that these maps contains is for reference purposes only. Please bring any erros to the attention of the Engineer's Office staff. Thank you